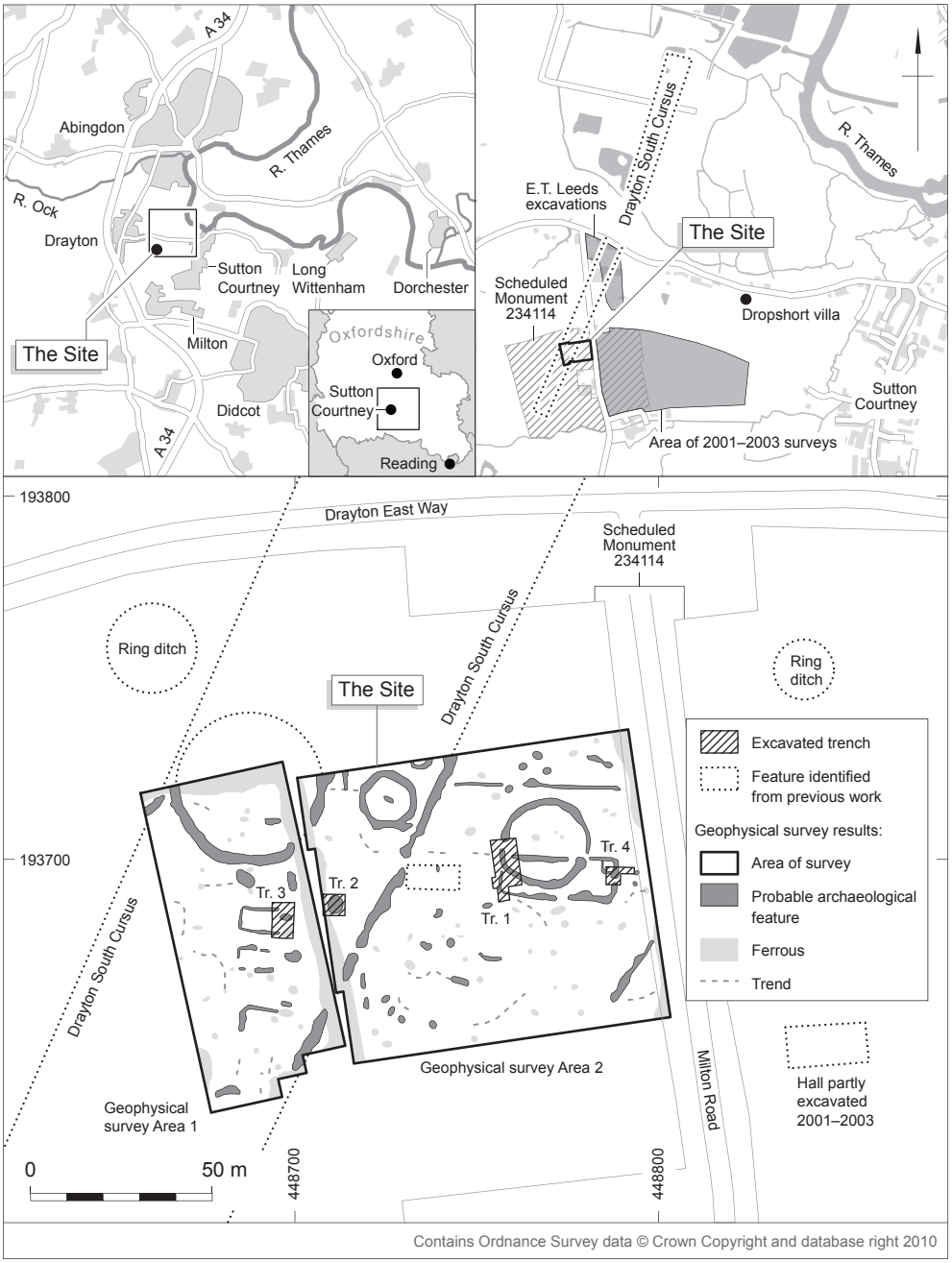
A 34
Abingdon
R. Thames
R. Ock
Drayton
Sutton Courtney
Long Wittenham
Dorchester
The Site
Milton
Didcot
A 34
Oxfordshire
Oxford
Sutton Courtney
Reading
Drayton South Cursus
R. Thames
E.T. Leeds excavations
The Site
Scheduled Monument 234114
Dropshort villa
Sutton Courtney
Area of 2001–2003 surveys
193800
Drayton East Way
Scheduled Monument 234114
Ring ditch
The Site
Drayton South Cursus
Ring ditch
Excavated trench
Feature identified from previous work
Geophysical survey results:
Area of survey
Probable archaeological feature
Ferrous
Trend
193700
Tr. 3
Tr. 2
Tr. 4
Tr. 1
Drayton South Cursus
Geophysical survey Area 2
Geophysical survey Area 1
Milton Road
Hall partly excavated 2001–2003
0
50 m
448700
448800
Contains Ordnance Survey data © Crown Copyright and database right 2010

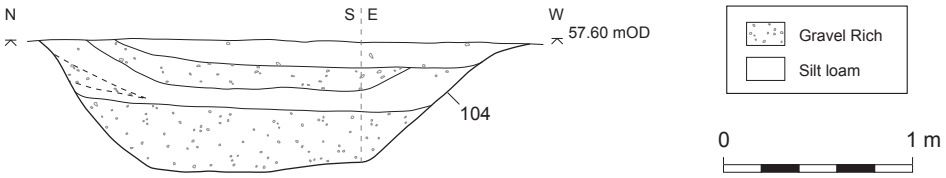
N
S
E
W
57.60 mOD
104
Gravel Rich
Silt loam
0
1 m

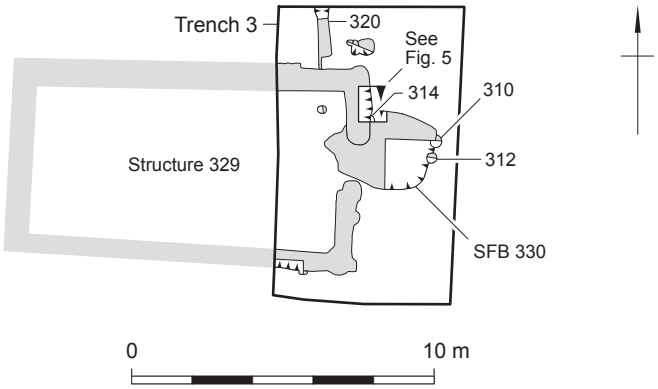
Trench 3
320
See
Fig. 5
314
310
312
Structure 329
SFB 330
0
10 m

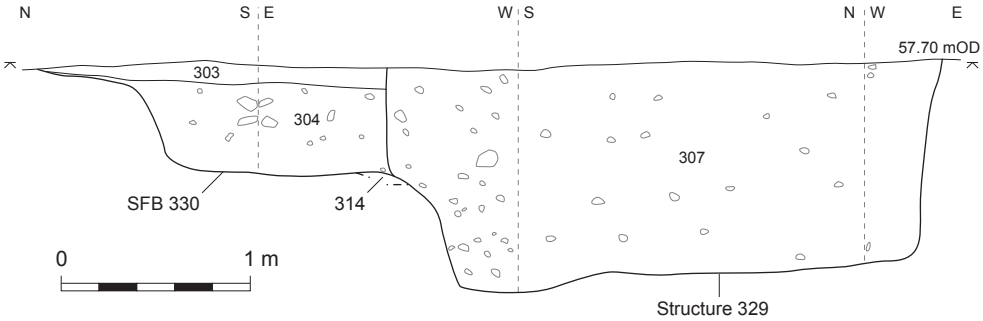
N
S
E
W
S
N
W
E
57.70 mOD
303
304
307
SFB 330
314
0
1 m
Structure 329

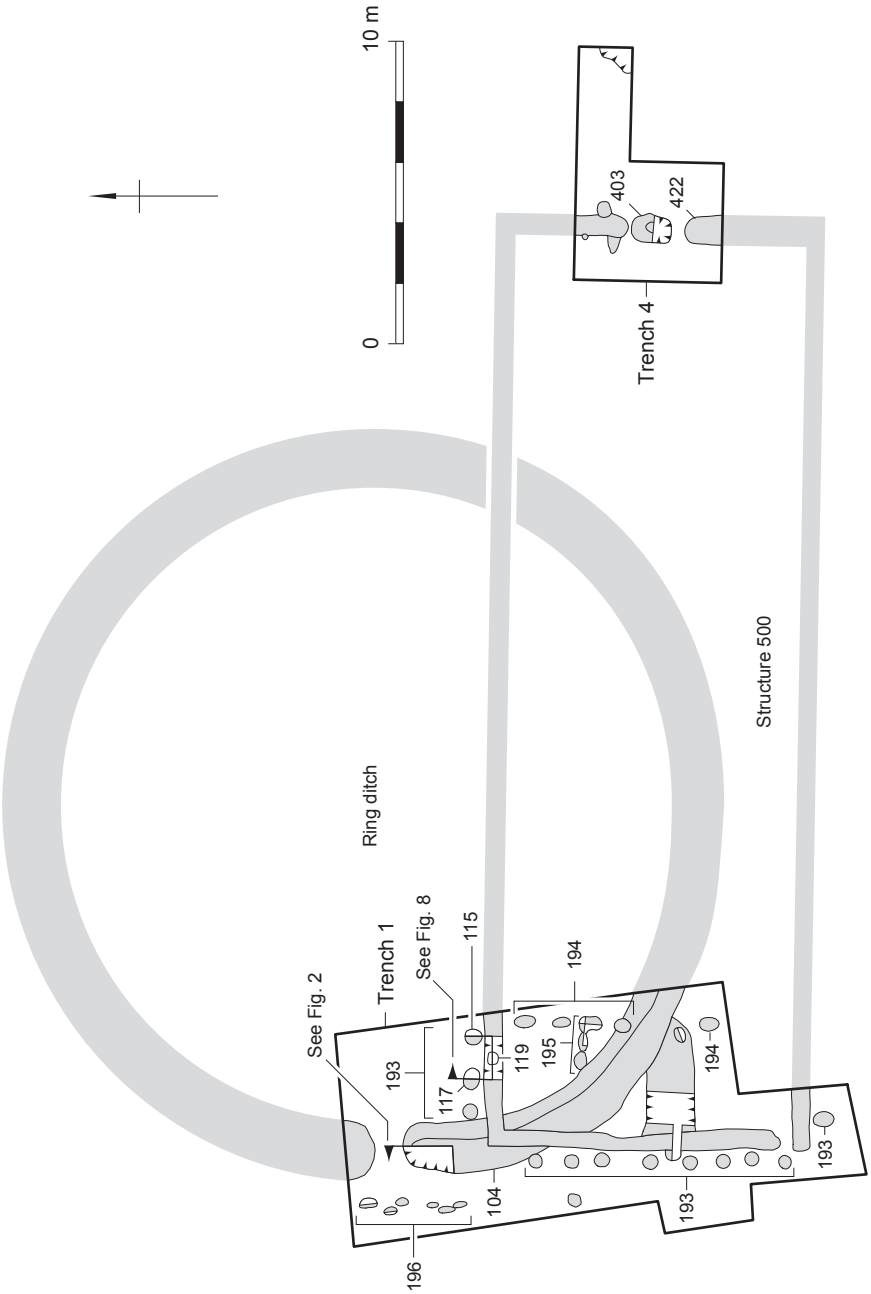
0
10 m
Trench 4
403
422
Structure 500
Ring ditch
Trench 1
See Fig. 8
See Fig. 2
115
194
193
117
119
195
194
104
193
193
196

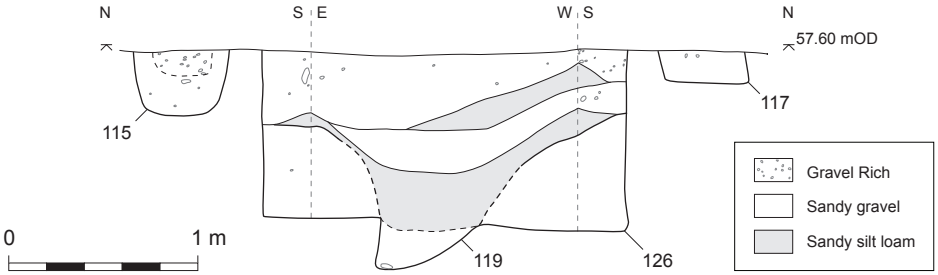
N
S
E
W
S
N
57.60 mOD
115
117
119
126
0
1 m
Gravel Rich
Sandy gravel
Sandy silt loam

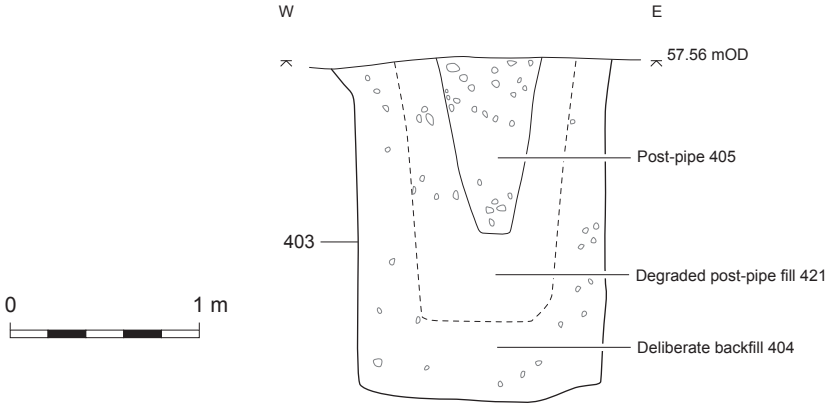
W
E
57.56 mOD
Post-pipe 405
403
Degraded post-pipe fill 421
Deliberate backfill 404
0
1 m